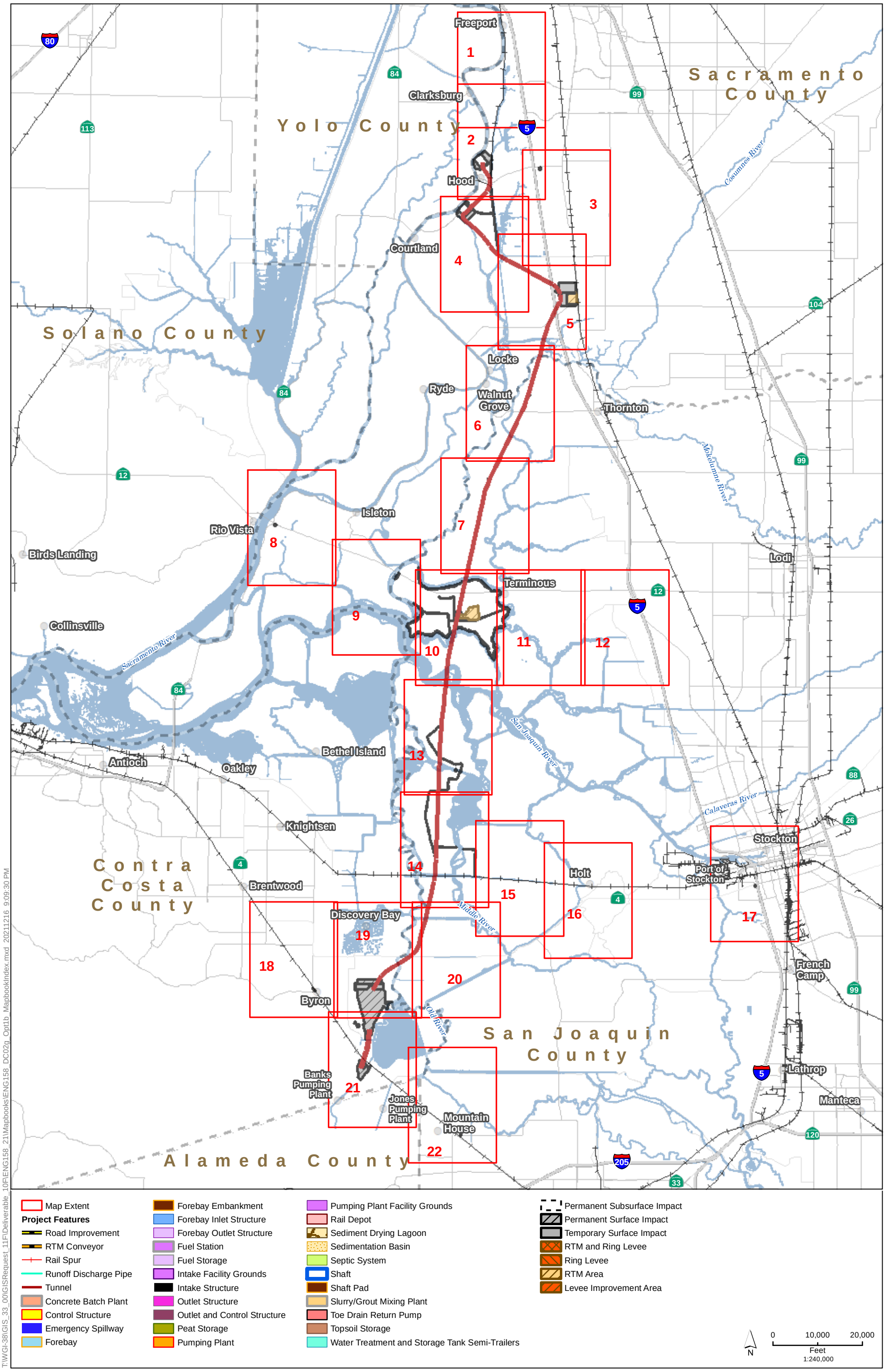

T:\WGI-38\GIS_33_00\GISRequest_11F\Deliverable_10F\ENG158_21\Mapbooks\ENG158_DC02g_Opt1b_MapbookIndex.mxd 20211216 9:09:30 PM

Sources: DCA, DWR

Draft example mapbook for discussion purposes only.
This mapbook is a scaled representation of the GIS data and only shows major facilities.
(23 Dec 2021)

Figure: Index
DC02g Option 1b

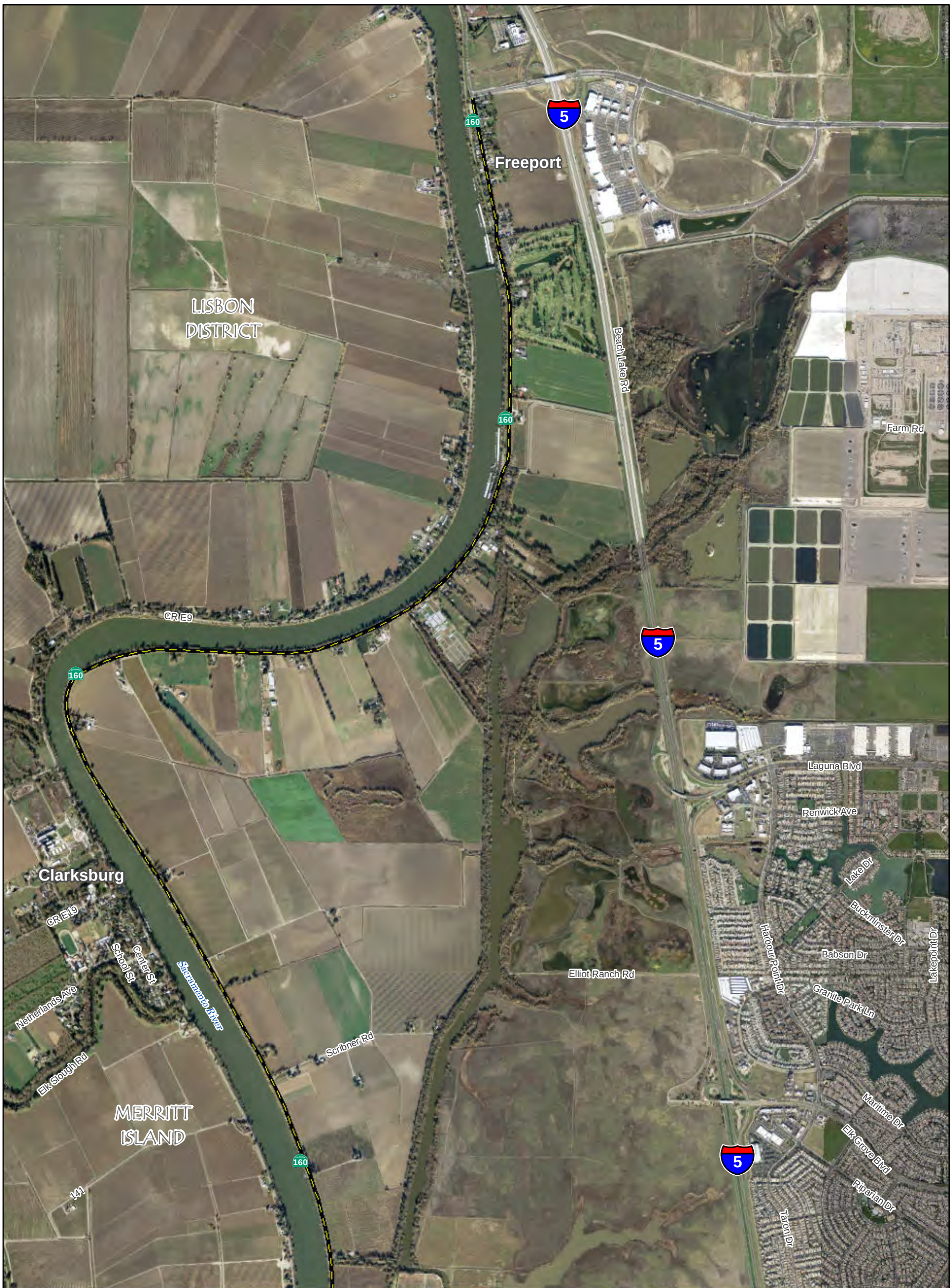

Project Features

Road Improvement

0 1,000 2,000 Feet

N

Source: DCA, DWR, ESRI Basemap Aerial Imagery

T:\WGI-38\GIS_33_00\GISRequest_11F\Deliverable_10F\ENG158_21\Mapbooks\ENG154_DC02g_Opt1b_Mapbook.mxd 20211216 8:15:27 PM

Draft example mapbook for discussion purposes only.
This mapbook is a scaled representation of the GIS data and only shows major facilities.
(23 Dec 2021)

Figure : Sheet 1 of 22
DC02g Option 1b

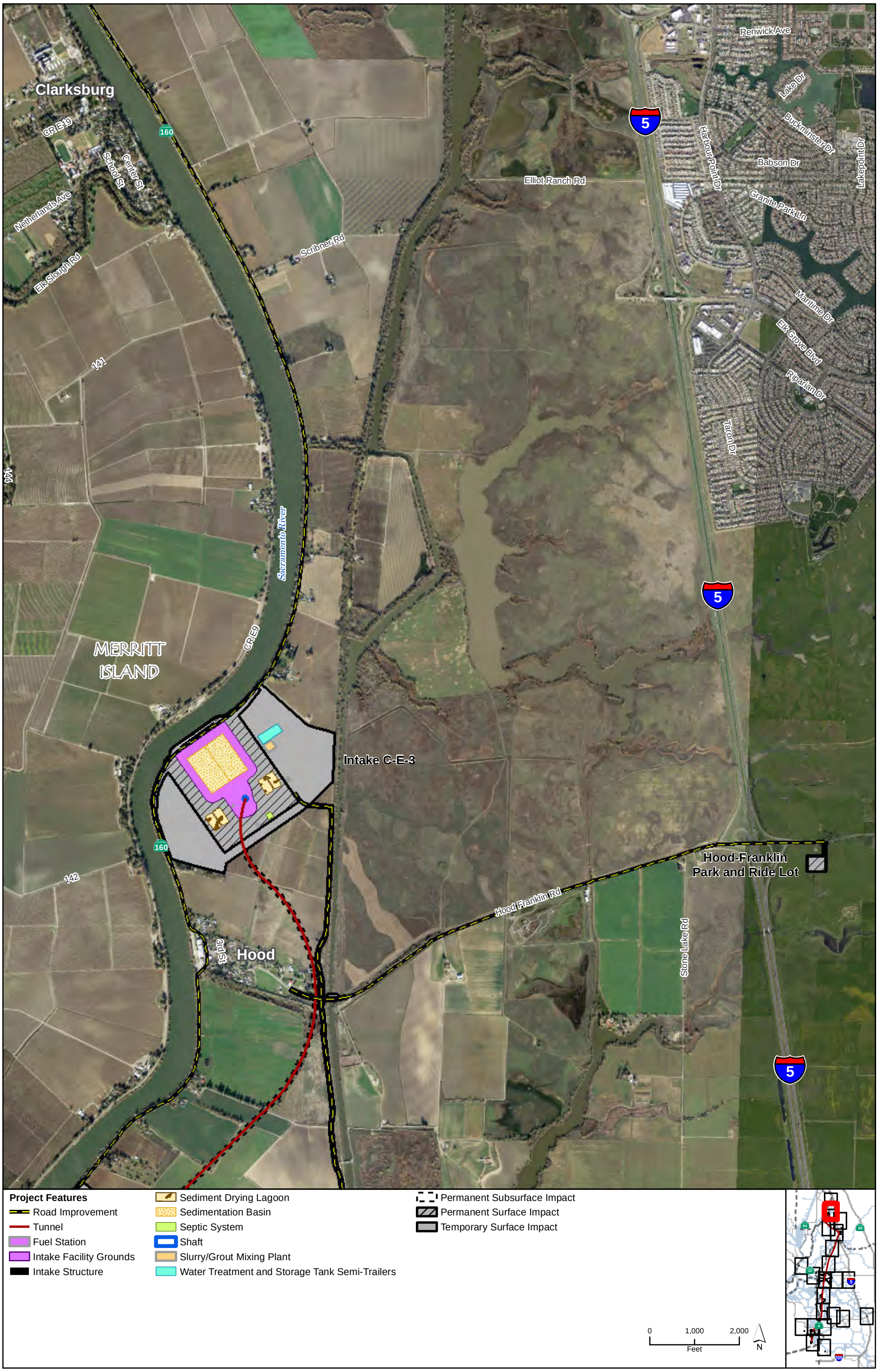

T:\WGI-38\GIS_33_00\GISRequest_11F\Deliverable_10F\ENG158_21\Mapbooks\ENG154_DC02g_Opt1b_Mapbook.mxd 20211216 8:15:52 PM

Source: DCA, DWR, ESRI Basemap Aerial Imagery

Draft example mapbook for discussion purposes only.
This mapbook is a scaled representation of the GIS data and only shows major facilities.
(23 Dec 2021)

Figure : Sheet 2 of 22
DC02g Option 1b

T:\WGI-38\GIS_33_00\GISRequest_11F\Deliverable_10F\ENG158_21\Mapbooks\ENG154_DC02g_Opt1b_Mapbook.mxd 20211216 8:16:17 PM

Source: DCA, DWR, ESRI Basemap Aerial Imagery

Draft example mapbook for discussion purposes only.
This mapbook is a scaled representation of the GIS data
and only shows major facilities.
(23 Dec 2021)

Figure : Sheet 3 of 22
DC02g Option 1b

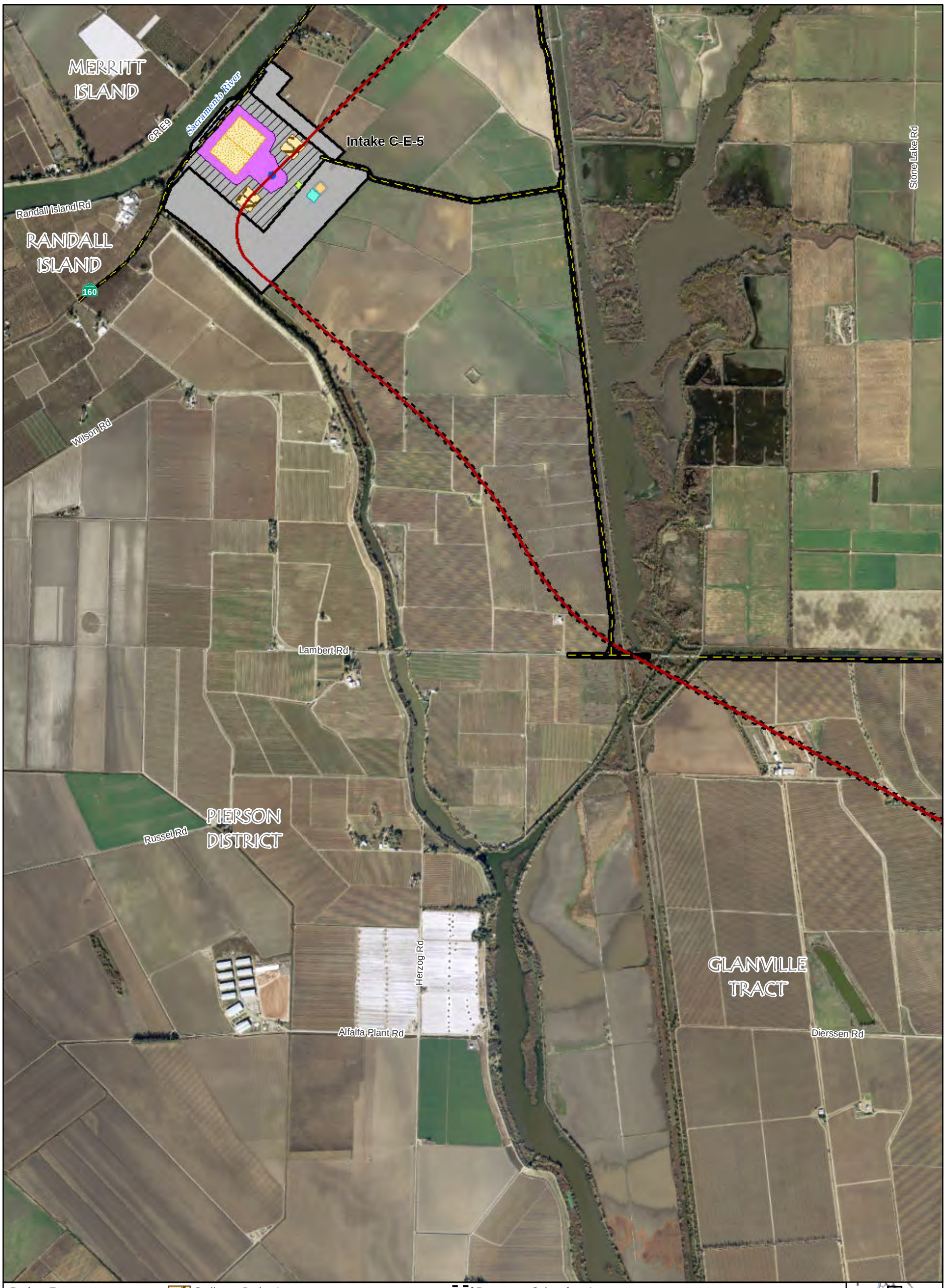

Project Features

- Road Improvement
- Tunnel
- Fuel Station
- Intake Facility Grounds
- Intake Structure
- Sediment Drying Lagoon
- Sedimentation Basin
- Septic System
- Shaft
- Slurry/Grout Mixing Plant
- Water Treatment and Storage Tank Semi-Trailers
- Permanent Subsurface Impact
- Permanent Surface Impact
- Temporary Surface Impact

0 1,000 2,000 Feet

N

T:\WGI-38\GIS_33_00\GISRequest_11F\Deliverable_10F\ENG158_21\Mapbooks\ENG154_DC02g_Opt1b_Mapbook.mxd 20211216 8:16:43 PM

Source: DCA, DWR, ESRI Basemap Aerial Imagery

Draft example mapbook for discussion purposes only.
This mapbook is a scaled representation of the GIS data and only shows major facilities.
(23 Dec 2021)

Figure : Sheet 4 of 22
DC02g Option 1b

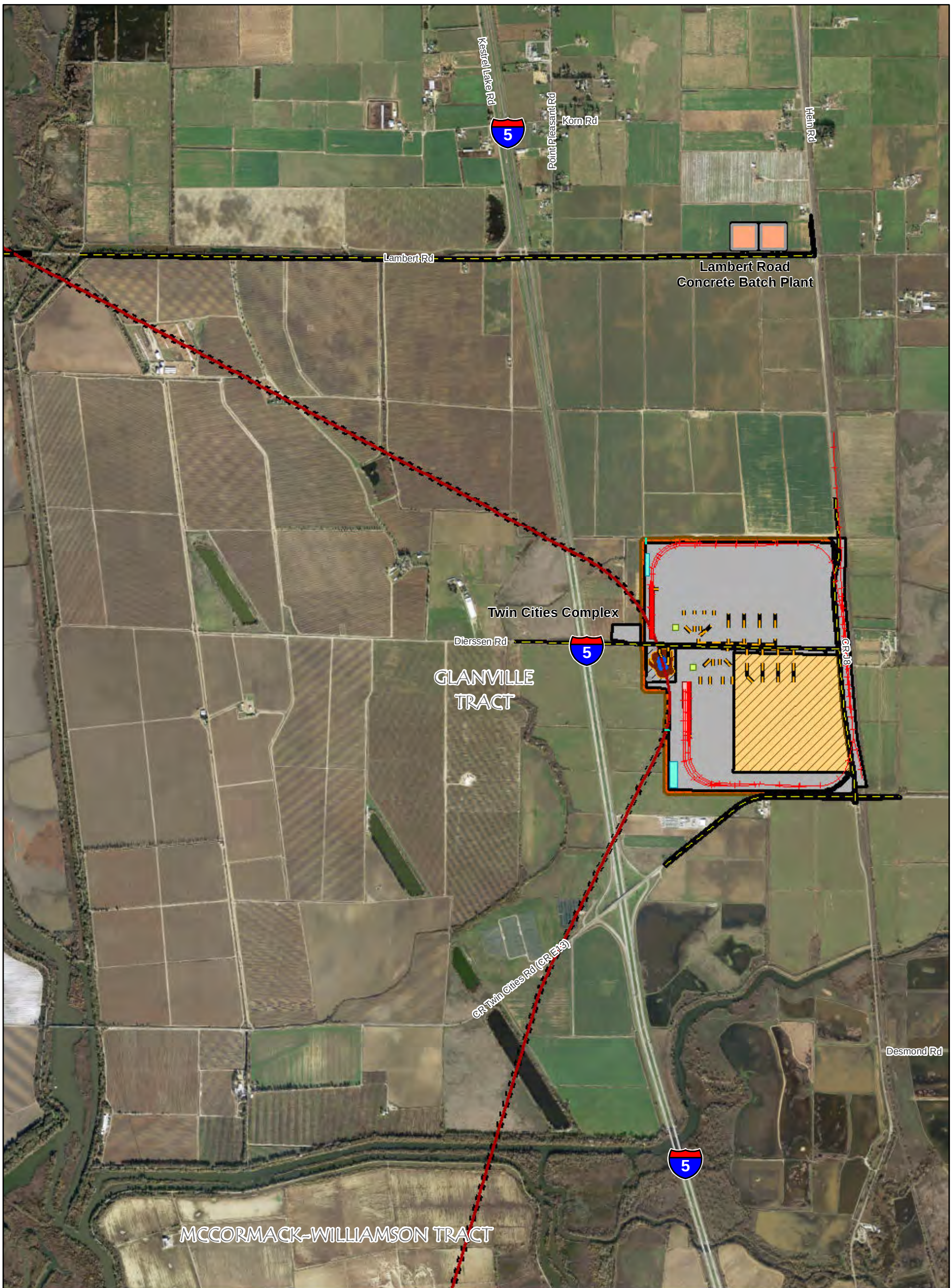

Project Features

- Road Improvement
- RTM Conveyor
- Rail Spur
- Runoff Discharge Pipe
- Tunnel
- Concrete Batch Plant
- Fuel Storage
- Rail Depot
- Septic System
- Shaft
- Shaft Pad
- Slurry/Grout Mixing Plant
- Water Treatment and Storage Tank Semi-Trailers
- Permanent Subsurface Impact
- Permanent Surface Impact
- Temporary Surface Impact
- Ring Levee
- RTM and Ring Levee
- RTM Area

0 1,000 2,000 Feet

N

T:\WGI-38\GIS_33_00\GISRequest_11F\Deliverable_10F\ENG158_21\Mapbooks\ENG154_DC02g_Opt1b_Mapbook.mxd 20211216 8:17:12 PM

Source: DCA, DWR, ESRI Basemap Aerial Imagery

Draft example mapbook for discussion purposes only.
This mapbook is a scaled representation of the GIS data and only shows major facilities.
(23 Dec 2021)

Figure : Sheet 5 of 22
DC02g Option 1b

Project Features

- Road Improvement
- Runoff Discharge Pipe
- Tunnel
- Fuel Storage
- Peat Storage
- Shaft
- Shaft Pad
- Water Treatment and Storage Tank Semi-Trailers
- Permanent Subsurface Impact
- Permanent Surface Impact
- Temporary Surface Impact

T:\WGI-38\GIS_33_00\GISRequest_11F\Deliverable_10F\ENG158_21\Mapbooks\ENG154_DC02g_Opt1b_Mapbook.mxd 20211216 8:17:43 PM

Source: DCA, DWR, ESRI Basemap Aerial Imagery

Draft example mapbook for discussion purposes only.
This mapbook is a scaled representation of the GIS data and only shows major facilities.
(23 Dec 2021)

Figure : Sheet 6 of 22
DC02g Option 1b

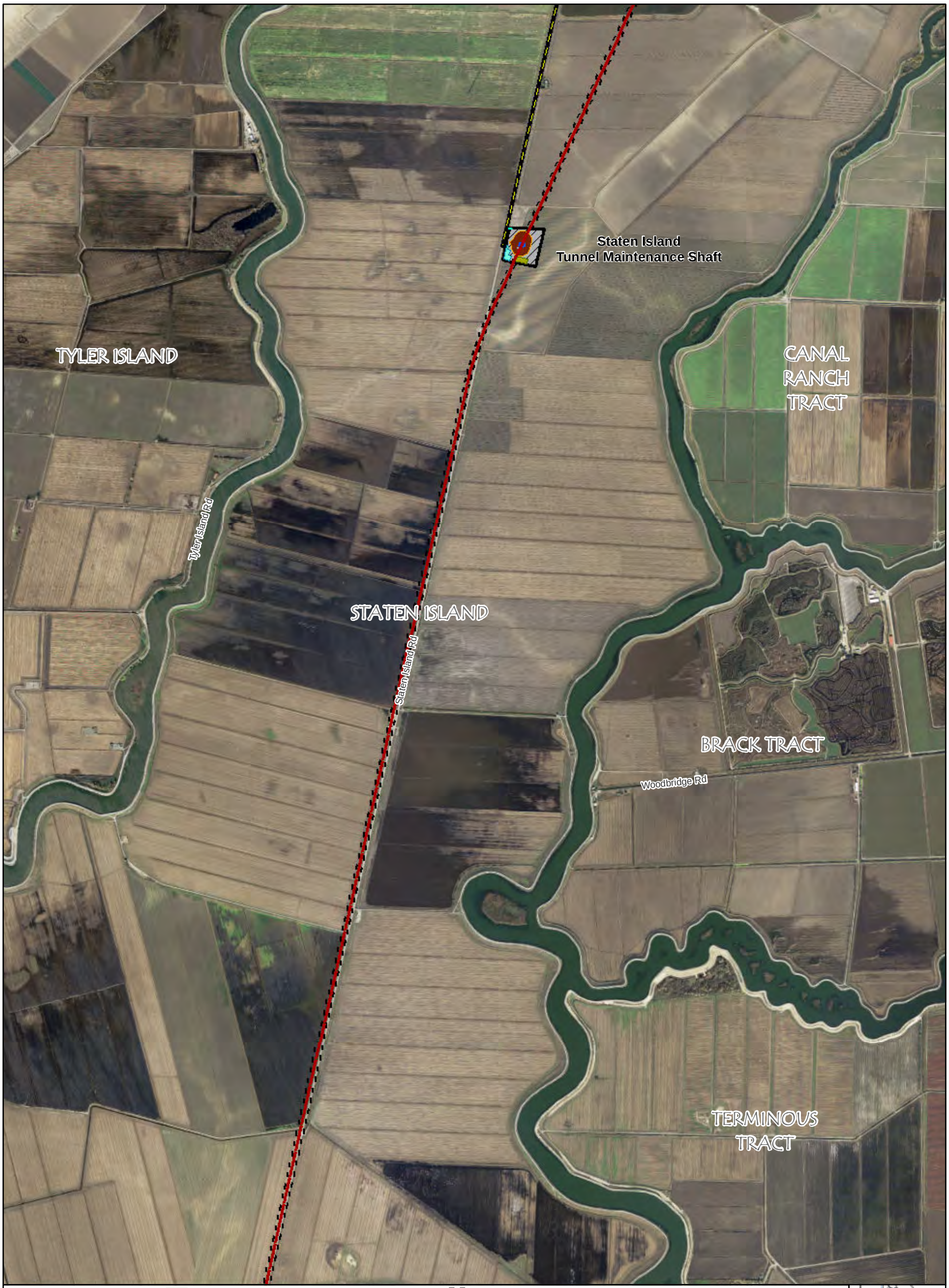

Project Features

- Road Improvement
- Runoff Discharge Pipe
- Tunnel
- Fuel Storage
- Peat Storage
- Shaft
- Shaft Pad
- Water Treatment and Storage Tank Semi-Trailers
- Permanent Subsurface Impact
- Permanent Surface Impact
- Temporary Surface Impact

0 1,000 2,000
Feet

N

T:\WGI-38\GIS_33_00\GISRequest_11F\Deliverable_10F\ENG158_21\Mapbooks\ENG154_DC02g_Opt1b_Mapbook.mxd 20211216 8:18:17 PM

Source: DCA, DWR, ESRI Basemap Aerial Imagery

Draft example mapbook for discussion purposes only.
This mapbook is a scaled representation of the GIS data and only shows major facilities.
(23 Dec 2021)

Figure : Sheet 7 of 22
DC02g Option 1b

T:\WGI-38\GIS_33_00\GISRequest_11F\Deliverable_10F\ENG158_21\Mapbooks\ENG154_DC02g_Opt1b_Mapbook.mxd 20211216 8:18:49 PM

Source: DCA, DWR, ESRI Basemap Aerial Imagery

Draft example mapbook for discussion purposes only.
This mapbook is a scaled representation of the GIS data and only shows major facilities.
(23 Dec 2021)

Figure : Sheet 8 of 22
DC02g Option 1b

Project Features

- Road Improvement
- Temporary Surface Impact
- Levee Improvement Area

0 1,000 2,000 Feet

N

T:\WGI-38\GIS_33_00\GISRequest_11F\Deliverable_10F\ENG158_21\Mapbooks\ENG154_DC02g_Opt1b_Mapbook.mxd 20211216 8:19:24 PM

Source: DCA, DWR, ESRI Basemap Aerial Imagery

Draft example mapbook for discussion purposes only.
This mapbook is a scaled representation of the GIS data and only shows major facilities.
(23 Dec 2021)

Figure : Sheet 9 of 22
DC02g Option 1b

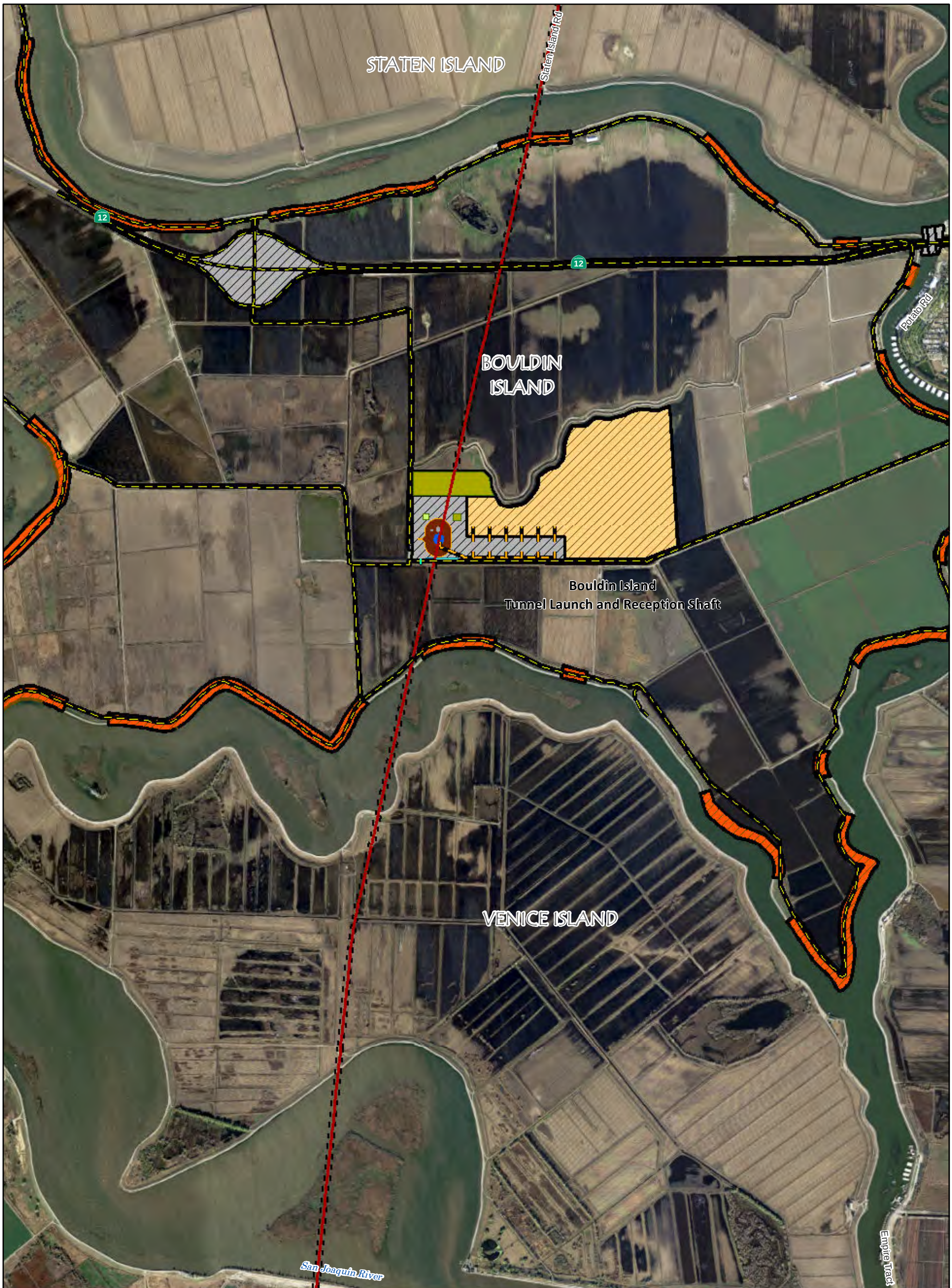

Project Features

- Road Improvement
- RTM Conveyor
- Runoff Discharge Pipe
- Tunnel
- Fuel Storage
- Peat Storage
- Septic System
- Shaft
- Shaft Pad
- Slurry/Grout Mixing Plant
- Water Treatment and Storage Tank Semi-Trailers
- Permanent Subsurface Impact
- Permanent Surface Impact
- Temporary Surface Impact
- Levee Improvement Area
- RTM Area

0 1,000 2,000 Feet

N

T:\WGI-38\GIS_33_00\GISRequest_11F\Deliverable_10F\ENG158_21\Mapbooks\ENG154_DC02g_Opt1b_Mapbook.mxd 20211216 8:19:56 PM

Source: DCA, DWR, ESRI Basemap Aerial Imagery

Draft example mapbook for discussion purposes only.
This mapbook is a scaled representation of the GIS data and only shows major facilities.
(23 Dec 2021)

Figure : Sheet 10 of 22
DC02g Option 1b

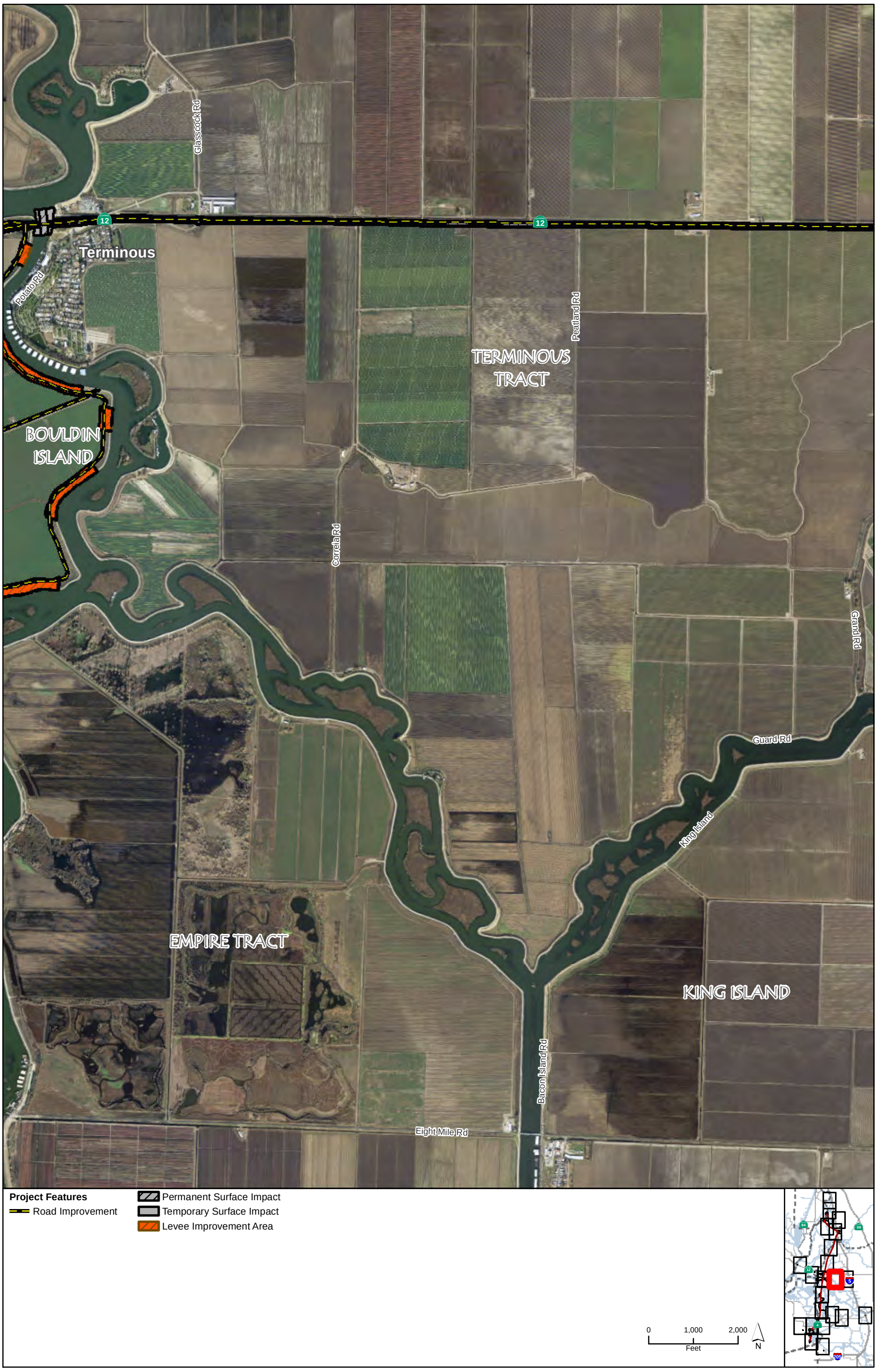

T:\WGI-38\GIS_33_00\GISRequest_11F\Deliverable_10F\ENG158_21\Mapbooks\ENG154_DC02g_Opt1b_Mapbook.mxd 20211216 8:20:27 PM

Source: DCA, DWR, ESRI Basemap Aerial Imagery

Draft example mapbook for discussion purposes only.
This mapbook is a scaled representation of the GIS data and only shows major facilities.
(23 Dec 2021)

Figure : Sheet 11 of 22
DC02g Option 1b

T:\WGI-38\GIS_33_00\GISRequest_11F\Deliverable_10F\ENG158_21\Mapbooks\ENG154_DC02g_Opt1b_Mapbook.mxd 20211216 8:20:59 PM

Source: DCA, DWR, ESRI Basemap Aerial Imagery

Draft example mapbook for discussion purposes only.
This mapbook is a scaled representation of the GIS data and only shows major facilities.
(23 Dec 2021)

Figure : Sheet 12 of 22
DC02g Option 1b

Project Features

- Road Improvement
- Runoff Discharge Pipe
- Tunnel
- Fuel Storage
- Peat Storage
- Shaft
- Shaft Pad
- Water Treatment and Storage Tank Semi-Trailers
- Permanent Subsurface Impact
- Permanent Surface Impact
- Temporary Surface Impact

0 1,000 2,000 Feet

N

T:\WGI-38\GIS_33_00\GISRequest_11F\Deliverable_10F\ENG158_21\Mapbooks\ENG154_DC02g_Opt1b_Mapbook.mxd 20211216 8:21:35 PM

Source: DCA, DWR, ESRI Basemap Aerial Imagery

Draft example mapbook for discussion purposes only.
This mapbook is a scaled representation of the GIS data and only shows major facilities.
(23 Dec 2021)

Figure : Sheet 13 of 22
DC02g Option 1b

T:\WGI-38\GIS_33_00\GISRequest_11F\Deliverable_10F\ENG158_21\Mapbooks\ENG154_DC02g_Opt1b_Mapbook.mxd 20211216 8:22:02 PM

Source: DCA, DWR, ESRI Basemap Aerial Imagery

Draft example mapbook for discussion purposes only.
This mapbook is a scaled representation of the GIS data and only shows major facilities.
(23 Dec 2021)

Figure : Sheet 14 of 22
DC02g Option 1b

Project Features

Road Improvement

Permanent Surface Impact

Temporary Surface Impact

0 1,000 2,000 Feet

N

T:\WGI-38\GIS_33_00\GISRequest_11F\Deliverable_10F\ENG158_21\Mapbooks\ENG154_DC02g_Opt1b_Mapbook.mxd 20211216 8:22:29 PM

Source: DCA, DWR, ESRI Basemap Aerial Imagery

Draft example mapbook for discussion purposes only.
This mapbook is a scaled representation of the GIS data and only shows major facilities.
(23 Dec 2021)

Figure : Sheet 15 of 22
DC02g Option 1b

Project Features

Road Improvement

Permanent Surface Impact

Temporary Surface Impact

0 1,000 2,000 Feet

N

T:\WGI-38\GIS_33_00\GISRequest_11F\Deliverable_10F\ENG158_21\Mapbooks\ENG154_DC02g_Opt1b_Mapbook.mxd 20211216 8:22:55 PM

Source: DCA, DWR, ESRI Basemap Aerial Imagery

Draft example mapbook for discussion purposes only.
This mapbook is a scaled representation of the GIS data and only shows major facilities.
(23 Dec 2021)

Figure : Sheet 16 of 22
DC02g Option 1b

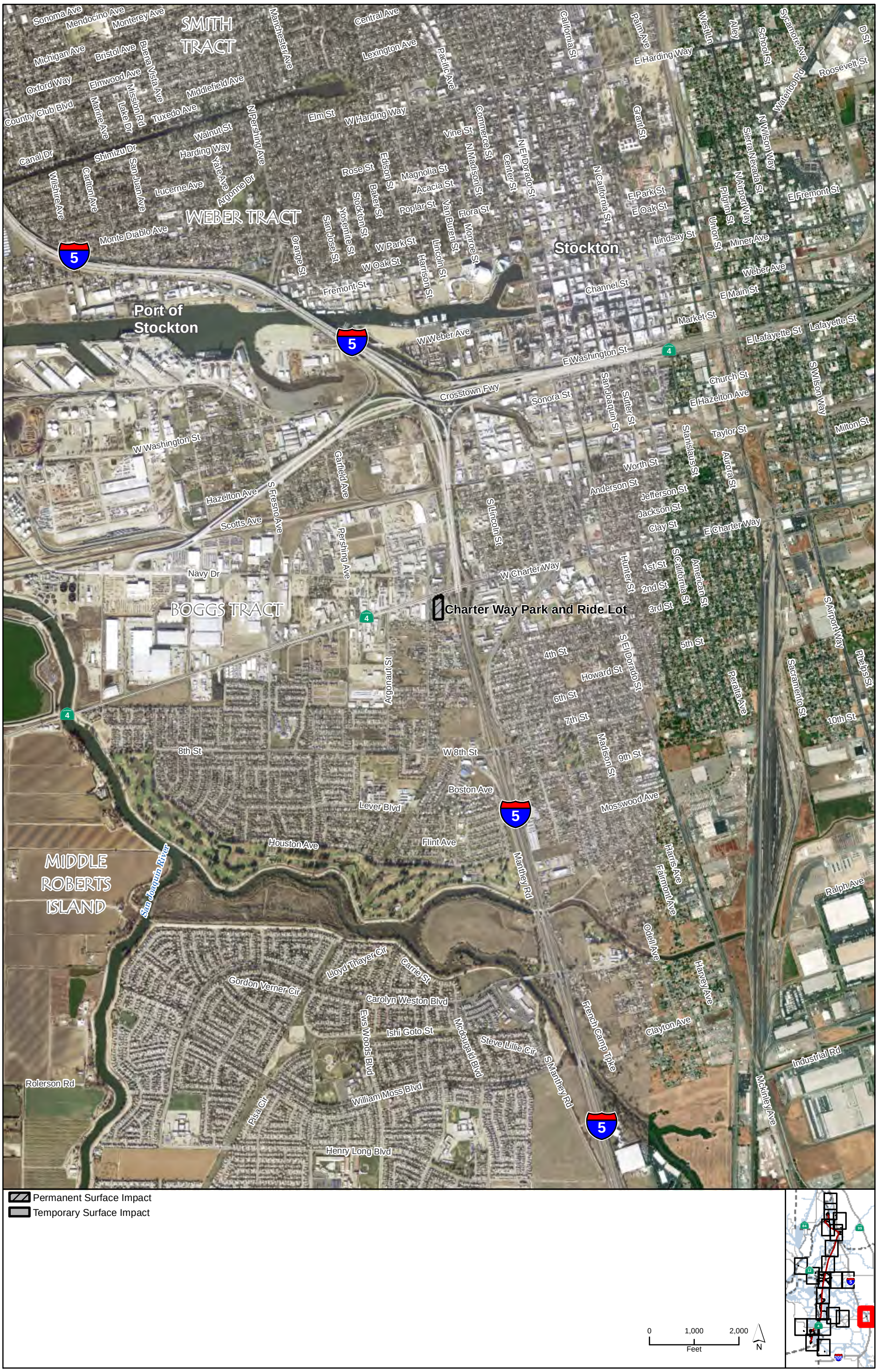

T:\WGI-38\GIS_33_00\GISRequest_11F\Deliverable_10F\ENG158_21\Mapbooks\ENG154_DC02g_Opt1b_Mapbook.mxd 20211216 8:23:23 PM

Source: DCA, DWR, ESRI Basemap Aerial Imagery

Draft example mapbook for discussion purposes only.
This mapbook is a scaled representation of the GIS data and only shows major facilities.
(23 Dec 2021)

Figure : Sheet 17 of 22
DC02g Option 1b

T:\WGI-38\GIS_33_00\GISRequest_11F\Deliverable_10F\ENG158_21\Mapbooks\ENG154_DC02g_Opt1b_Mapbook.mxd 20211216 8:23:50 PM

Source: DCA, DWR, ESRI Basemap Aerial Imagery

Draft example mapbook for discussion purposes only.
This mapbook is a scaled representation of the GIS data and only shows major facilities.
(23 Dec 2021)

Figure : Sheet 18 of 22
DC02g Option 1b

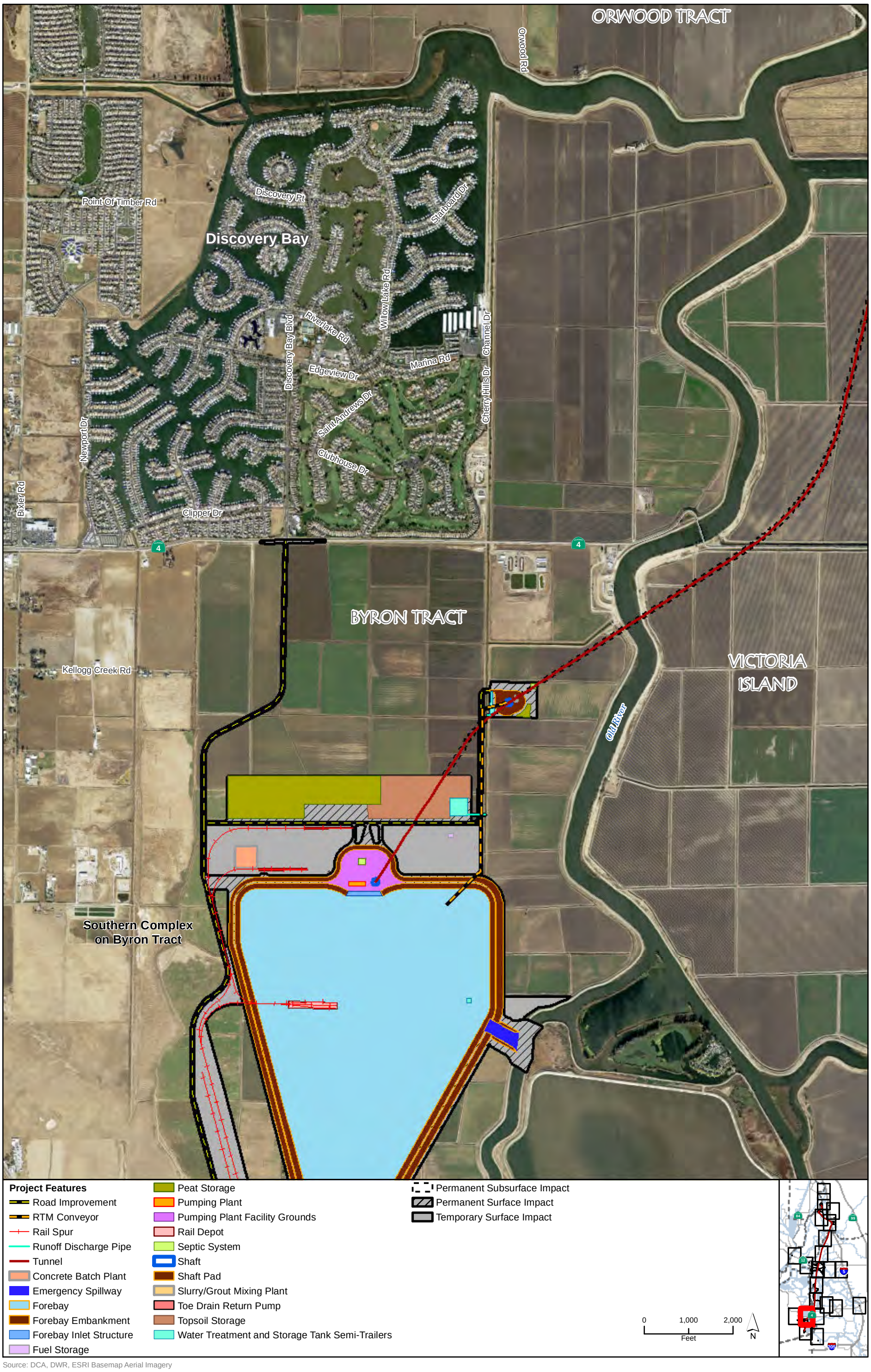

T:\WGI-38\GIS_33_00\GISRequest_11F\Deliverable_10F\ENG158_21\Mapbooks\ENG154_DC02g_Opt1b_Mapbook.mxd 20211216 8:24:15 PM

Source: DCA, DWR, ESRI Basemap Aerial Imagery

Draft example mapbook for discussion purposes only.
This mapbook is a scaled representation of the GIS data and only shows major facilities.
(23 Dec 2021)

Figure : Sheet 19 of 22
DC02g Option 1b

Project Features
Permanent Subsurface Impact
Tunnel

0 1,000 2,000
Feet
N

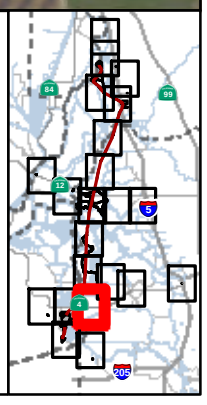

T:\WGI-38\GIS_33_00\GISRequest_11F\Deliverable_10F\ENG158_21\Mapbooks\ENG154_DC02g_Opt1b_Mapbook.mxd 20211216 8:24:38 PM

Source: DCA, DWR, ESRI Basemap Aerial Imagery

Draft example mapbook for discussion purposes only.
This mapbook is a scaled representation of the GIS data and only shows major facilities.
(23 Dec 2021)

Figure : Sheet 20 of 22
DC02g Option 1b

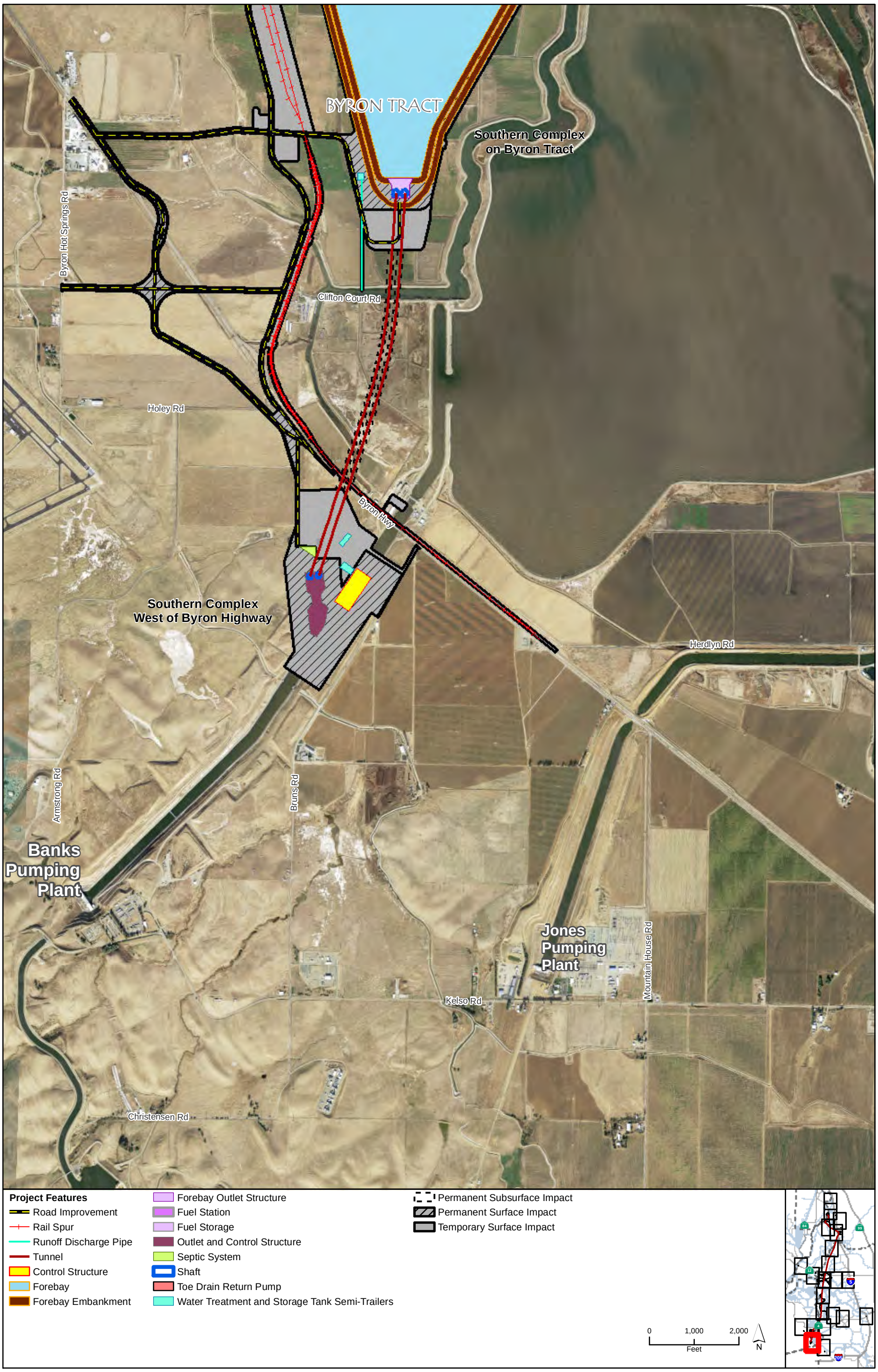

T:\WGI-38\GIS_33_00\GISRequest_11F\Deliverable_10F\ENG158_21\Mapbooks\ENG154_DC02g_Opt1b_Mapbook.mxd 20211216 8:24:59 PM

Source: DCA, DWR, ESRI Basemap Aerial Imagery

Draft example mapbook for discussion purposes only.
This mapbook is a scaled representation of the GIS data and only shows major facilities.
(23 Dec 2021)

Figure : Sheet 21 of 22
DC02g Option 1b

T:\WGI-38\GIS_33_00\GISRequest_11F\Deliverable_10F\ENG158_21\Mapbooks\ENG154_DC02g_Opt1b_Mapbook.mxd 20211216 8:25:20 PM

Source: DCA, DWR, ESRI Basemap Aerial Imagery

Draft example mapbook for discussion purposes only. This mapbook is a scaled representation of the GIS data and only shows major facilities. (23 Dec 2021)

Figure : Sheet 22 of 22
DC02g Option 1b